Carte che accompagnano la RELAZIONE STRAORDINARIA per la S. C. de Propaganda Fide sullo stato della Prefettura di Assam-(Indie Orientali) al mese di Giugno 1927.

Shillong 15 Agosto 1927

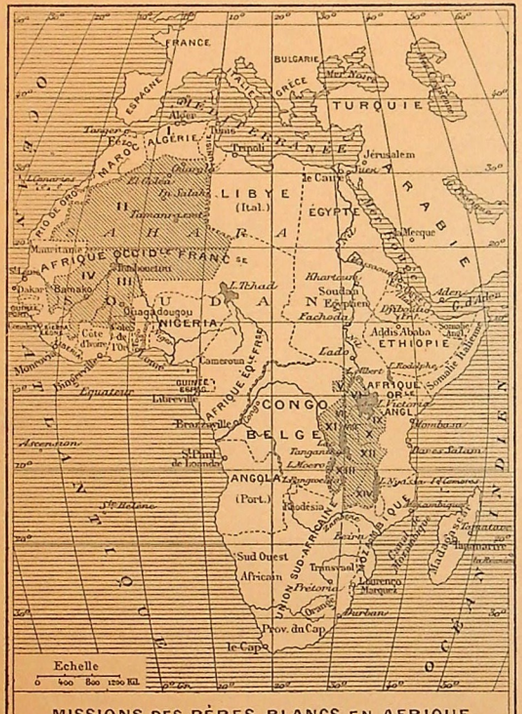

MISSIONS DES PÈRES BLANCS EN AFRIQUE

I	*Mission de Kabylie*	VIII	*Vic. ap. de l'Urundi*
II	*Préf. ap. de Ghardaia (Sahara)*	IX	*„ du Nyanza*
III	*Vic. ap. de Ouagadougou*	X	*„ de l'Unyanyembe*
IV	*„ de Bamako*	XI	*„ du Ht Congo*
V	*Préf. ap. du Lac Albert*	XII	*„ du Tanganika*
VI	*Vic. ap. de l'Uganda*	XIII	*„ du Bangweolo*
VII	*„ du Ruanda*	XIV	*„ du Nyassa*

A. Hausermann sc.

III

I

Divisione Civile

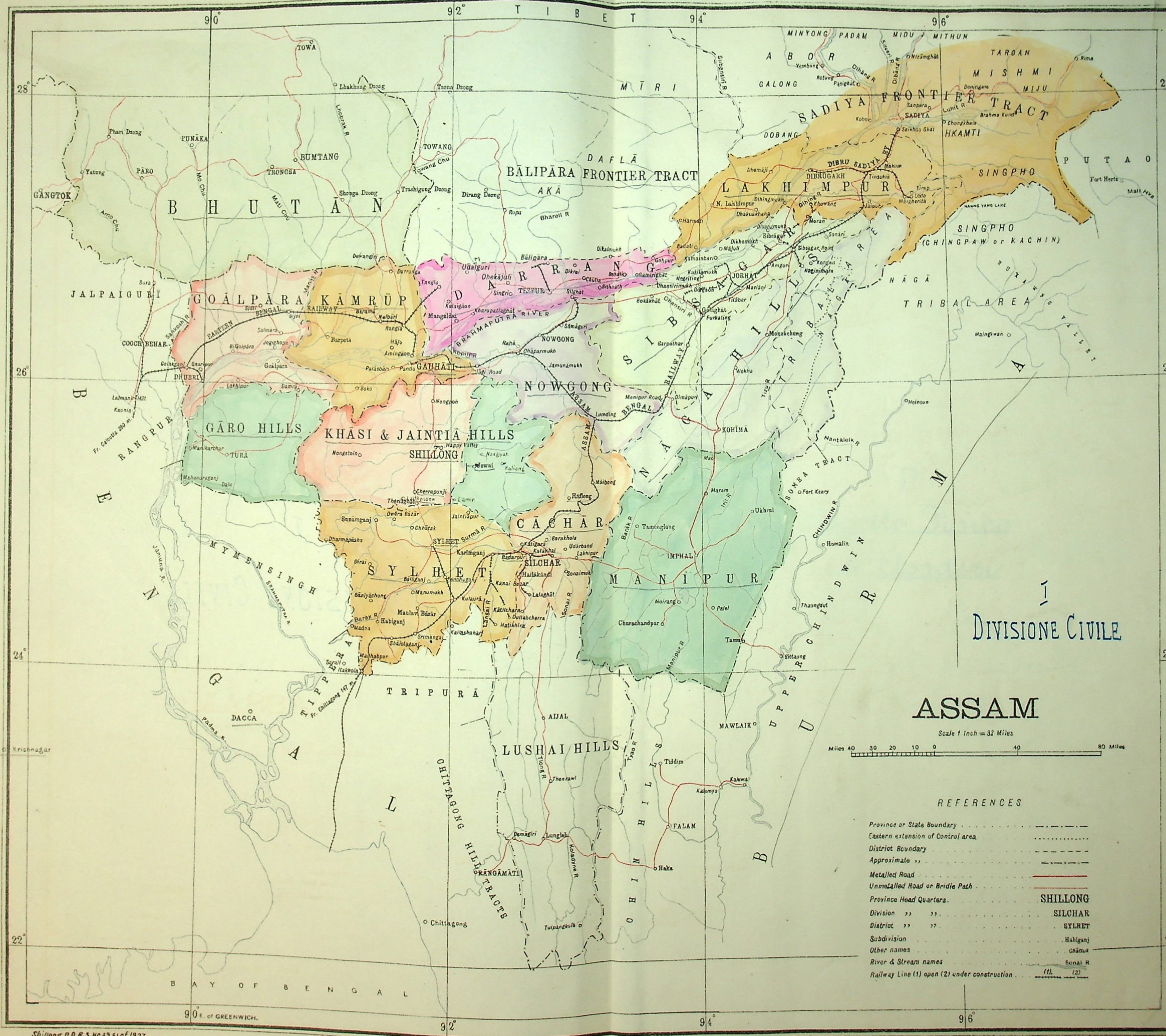

Shillong D.O.R.S No 43 S1 of 1927

II

Aspetto Fisico dell' Assam

Aspetto Fisico dell' ASSAM

Scale 1 inch = 32 Miles

Miles 40 30 20 10 0 40 80 Miles

Legenda

Monti

Pianure

REFERENCES

Province or State Boundary	
Eastern extension of Control area	
District Boundary	
Approximate ,,	
Metalled Road	
Unmetalled Road or Bridle Path	
Province Head Quarters	SHILLONG
Division ,, ,,	SILCHAR
District ,, ,,	SYLHET
Subdivision	Habiganj
Other names	Chātlak
River & Stream names	Surma R
Railway Line (1) open (2) under construction	(1) (2)

BHUTĀN
TIBET
DAFLĀ
MĪRI
ABOR
MINYONG
PADAM
MIDU
MITHUN
GALONG
TARAON
MISHMI
MIJU
SADIYA FRONTIER TRACT
HKAMTI
PUTAO
SINGPHO
SINGPHO (CHINGPAW or KACHIN)
NĀGĀ TRIBAL AREA
BĀLIPĀRA FRONTIER TRACT
AKĀ
DOBANG
LAKHIMPUR
DIBRU SADIYA RT
GOĀLPĀRA KĀMRŪP
DARRANGA
TEZPUR
BRAHMAPUTRA RIVER
NOWGONG
SIBSĀGAR
JORHĀT
GĀUHĀTI
GĀRO HILLS
KHĀSI & JAINTIĀ HILLS
SHILLONG
CĀCHĀR
SYLHET
MYMENSINGH
TRIPURĀ
LUSHAI HILLS
NAGA HILLS
MANIPUR
BENGAL
ASSAM
BAY OF BENGAL
JALPAIGURĪ
COOCH BEHAR
RANGPUR
DACCA
CALCUTTA
Fr. Calcutta 250 m.
Fr. Chittagong 147 m.
Fort Herta
Mali Hka
Maingkwan
Hkamti
Nawng Yang Lake
Hukawng Valley
Patkai Range
Naga Hills
Chin Hills
Upper Chindwin
Somra Tract
Fort Keary
Kohīma
Mokokchung
Wokha
Dimāpur
Manipur Road
Imphal
Churachandpur
Moirang
Palel
Tamu
Sittaung
Thaungdut
Homalin
Tamenglong
Maram
Ukhrul
Mao
Heinsun
Nantaleik R.
Chinwin R.
Mawlaik
Aijal
Tiddim
Falam
Haka
Kalewa
Kalemyo
Lungleh
Demagiri
Rāngāmāti
Chittagong
Chittagong Hill Tracts
Tuipangkulk
Thenzawi
Tiau R.
Koladyne R.
Manipur R.
Barak R.
Irril R.
Lohit R.
Dibang R.
Dihang R.
Subansiri R.
Lhobrak R.
Mo Chu
Manas R.
Sankosh R.
Padma R.
Jamuna R.
Brahmaputra R.
Kopili R.
Kapili R.
Jiri R.
Sonai R.
Dhansiri R.
Kalang R.
Dikrai R.
Bharell R.
Dihing R.
Lohit R.
Brahma Kund
Dening am
Sanpura
Kobo
Saikhoa Ghat
Chongkham
Dihingmukh
Dhakuakhana
Disangmukh
Sibsāgar
Sibsāgar Road
Jorhāt
Golāghat
Furkating
Titābar
Mariāni
Amguri
Nazira
Kongan
Haginimora
Dikhomukh
Majuli
Gohpur
Kamalabari
Badati
Dikalmukh
Dhansirimukh
Bokākhāt
Nagaon
Kakilamukh
Negriting
Gamirighāt
Behāli
Chutia
Bishnath
Silghāt
Singrio
Kaliaigaon
Kharupatlaghāt
Mangaldai
Udālguri
Bālipāra
Duwangiri
Darranga
Tangla
Mānas R.
Rangia
Nalbāri
Barama
Sidli
Bijni
Salmāra
Bilāsipāra
Jogighopa
Barpetā
Hājo
Amingaon
Goalpara
Gauripur
Lakhipur
Dhubri
Boko
Damra
Lalmanir Hāt
Kasnia
Golakganj
Simāguri
Rahā
Ohāpārmukh
Jamunāmukh
Palāsbāri
Pandu
Jāgi Road
Barpathar
Nongpoh
Lumding
Happy Valley
Nongstoin
Mawphlang
Jowai
Raliang
Nongbah
Māibong
Cherrapunji
Therialghat
Laitkynsew
Lamin
Dwāra Bāzār
Jaintiāpur
Chhātak
Sunāmganj
Dharmapāsha
Karimganj
Badarpur
Kātigara
Barakhola
Udārband
Katākhal
Lakhipur
Silchar
Hailakāndi
Sonaimukh
Kanai Bazar
Lalaghāt
Kātlicherra
Dullabcherra
Hatikhira
Kulaurā
Fenchuganj
Bālāganj
Manumukh
Bāniyāchung
Maulavi Bāzār
Habiganj
Madna
Srimangal
Kaimshahari
Shāistāganj
Madhabpur
Sarail
Itakhola
Dirai
Barak R.
Lohit R.
Sonai R.
Manipur R.
Irril R.
Tiau R.
Koladyne R.
Chittagong Hill Tracts
Lushai Hills
Naga Hills
Upper Chindwin
Somra Tract
Chinwin R.
Nantaleik R.
Maram
Ukhrul
Mao
Heinsun
Tamenglong
Barak R.
Irril R.
Tiau R.
Koladyne R.
Manipur R.
Sonai R.
Dhansiri R.
Kalang R.
Dikrai R.
Bharell R.
Dihing R.
Lohit R.
Dibang R.
Dihang R.
Subansiri R.
Lhobrak R.
Mo Chu
Manas R.
Sankosh R.
Padma R.
Jamuna R.
Brahmaputra R.
Kopili R.
Kapili R.
Jiri R.
Sonai R.
Dhansiri R.
Kalang R.
Dikrai R.
Bharell R.
Dihing R.
Lohit R.
Brahma Kund
Dening am
Sanpura
Kobo
Saikhoa Ghat
Chongkham
Dihingmukh
Dhakuakhana
Disangmukh
Sibsāgar
Sibsāgar Road
Jorhāt
Golāghat
Furkating
Titābar
Mariāni
Amguri
Nazira
Kongan
Haginimora
Dikhomukh
Majuli
Gohpur
Kamalabari
Badati
Dikalmukh
Dhansirimukh
Bokākhāt
Nagaon
Kakilamukh
Negriting
Gamirighāt
Behāli
Chutia
Bishnath
Silghāt
Singrio
Kaliaigaon
Kharupatlaghāt
Mangaldai
Udālguri
Bālipāra
Duwangiri
Darranga
Tangla
Mānas R.
Rangia
Nalbāri
Barama
Sidli
Bijni
Salmāra
Bilāsipāra
Jogighopa
Barpetā
Hājo
Amingaon
Goalpara
Gauripur
Lakhipur
Dhubri
Boko
Damra
Lalmanir Hāt
Kasnia
Golakganj
Simāguri
Rahā
Ohāpārmukh
Jamunāmukh
Palāsbāri
Pandu
Jāgi Road
Barpathar
Nongpoh
Lumding
Happy Valley
Nongstoin
Mawphlang
Jowai
Raliang
Nongbah
Māibong
Cherrapunji
Therialghat
Laitkynsew
Lamin
Dwāra Bāzār
Jaintiāpur
Chhātak
Sunāmganj
Dharmapāsha
Karimganj
Badarpur
Kātigara
Barakhola
Udārband
Katākhal
Lakhipur
Silchar
Hailakāndi
Sonaimukh
Kanai Bazar
Lalaghāt
Kātlicherra
Dullabcherra
Hatikhira
Kulaurā
Fenchuganj
Bālāganj
Manumukh
Bāniyāchung
Maulavi Bāzār
Habiganj
Madna
Srimangal
Kaimshahari
Shāistāganj
Madhabpur
Sarail
Itakhola
Dirai
Barak R.
Lohit R.
Sonai R.
Manipur R.
Irril R.
Tiau R.
Koladyne R.
Chittagong Hill Tracts
Lushai Hills
Naga Hills
Upper Chindwin
Somra Tract
Chinwin R.
Nantaleik R.
Maram
Ukhrul
Mao
Heinsun
Tamenglong
Barak R.
Irril R.
Tiau R.
Koladyne R.
Manipur R.
Sonai R.
Dhansiri R.
Kalang R.
Dikrai R.
Bharell R.
Dihing R.
Lohit R.
Dibang R.
Dihang R.
Subansiri R.
Lhobrak R.
Mo Chu
Manas R.
Sankosh R.
Padma R.
Jamuna R.
Brahmaputra R.
Kopili R.
Kapili R.
Jiri R.

Shillong B.D.R.S. No 43 S1 of 1927

III

Superficie e Popolazione
Densità

SUPERFICIE E POPOLAZIONE

DENSITÀ

~ LEGENDA ~

Densità sotto i 50 ab. per miglia²

» da 50 a 100 ab. »

» da 100 a 150 ab. »

» da 150 a 200 ab. »

» di 472 ab. »

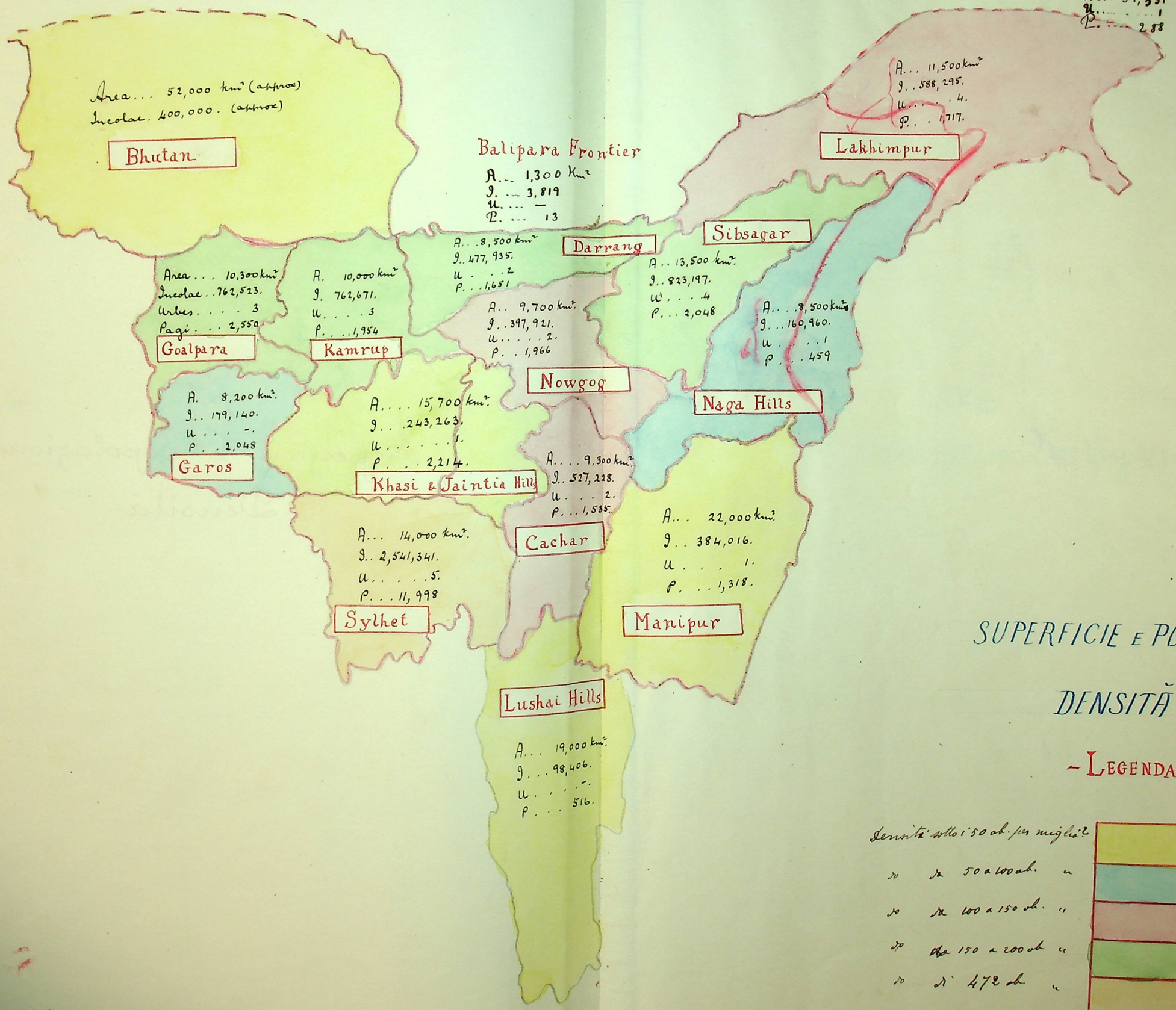

IV

Popolazione per Religioni

Popolazione per Religioni

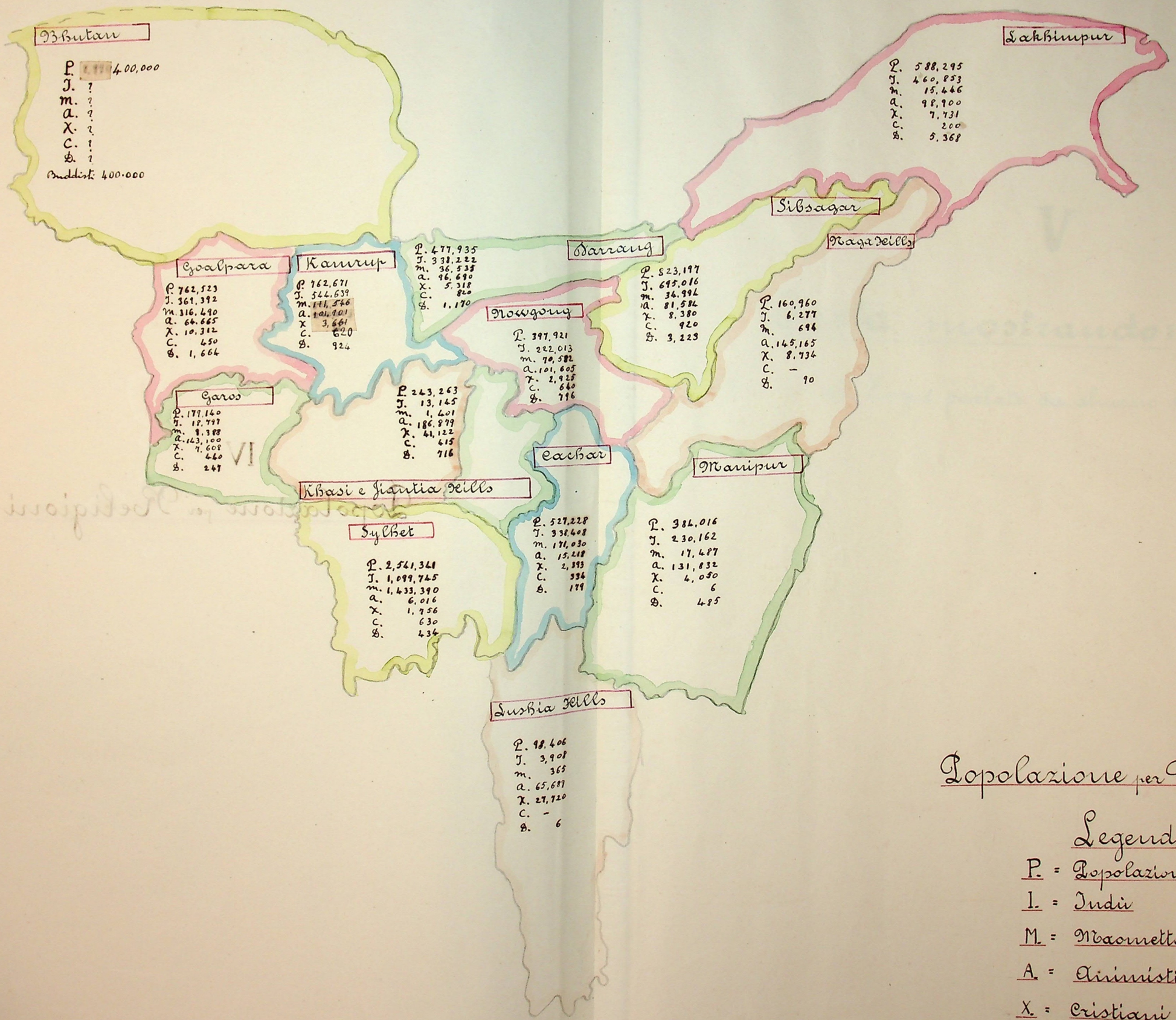

Legenda

P. = Popolazione globale
I. = Indii
M. = Maomettani
A. = Animisti
X. = Cristiani
C. = Cattolici
D. = Diversi

V

Carta mostrando

Il Numero delle Lingue parlate da almeno 1000 ab. in

Bhutan

L. 1

V

Goalpara

L. 10

Kamrup

L. 10

L. 18

Darrang

L. 20

Sibsagar

Nagaxeills

L. 19

Lakhimpur ≈

Nowgong

L. 13

L. 14

Garos

L. 6

L. 7

Cachar

Manipur

Khasi e Jaintia Hills ≈

Sylhet

L. 15

L. 22

L. 13

Lushai Hills

Carta mostrando:

Il Numero delle Lingue parlate
da almeno 1000 abitanti in ogni distretto

Legenda

L.

VI

Centri
con
Residenza fissa
e
Missionario in permanenza

ASSAM

Scale 1 inch = 32 Miles

Miles 40 30 20 10 0 40 80 Miles

Centri con residenza fissa e padre.

Khasi Hills = Shillong. Laitkynsew.

Jaintia Hills = Jowai. Raliang.

Kamrup = Gauhati.

Cachar = Haflong.

Sylhet = Badarpur.

REFERENCES

- Province or State Boundary
- Eastern extension of Control area
- District Boundary
- Approximate ,,
- Metalled Road
- Unmetalled Road or Bridle Path
- Province Head Quarters . . . SHILLONG
- Division ,, ,, . . . SILCHAR
- District ,, ,, . . . SYLHET
- Subdivision . . . Habiganj
- Other names . . . Chāttak
- River & Stream names . . . Sonai R
- Railway Line (1) open (2) under construction . . . (1) (2)

BHUTĀN
TIBET
DAFLĀ
BĀLIPĀRA FRONTIER TRACT
AKĀ
MIRI
ABOR
MINYONG PADAM MIDU MITHUN
GALONG
TARAON
MISHMI
MIJU
SADIYA FRONTIER TRACT
HKAMTI
PUTAO
SINGPHO
SINGPHO (CHINGPAW or KACHIN)
NĀGĀ TRIBAL AREA
NĀGĀ HILLS
LAKHIMPUR
DOBANG
DIBRU SADIYA R.
DIBRUGARH
SIBSĀGAR
JORHĀT
GOLĀGHĀT
NOWGONG
GĀRO HILLS
KHĀSI & JAINTIĀ HILLS
SHILLONG
CĀCHĀR
SYLHET
MANIPUR
IMPHAL
KOHĪMĀ
LUSHAI HILLS
TRIPURĀ
AIJAL
CHITTAGONG HILL TRACTS
RĀNGĀMĀTI
BENGAL
BAY OF BENGAL
JALPAIGURĪ
COOCH BEHAR
DHUBRI
GAUHĀTI
DACCA
CALCUTTA
Krishnagar
Chittagong
MAWLAIK
TIDDIM
FALAM
HAKA
KALEWA
KALEMYO
IMPHAL
Tamenglong
Ukhrul
Moirang
Palel
Churachandpur
Thaungdut
Tamu
Sittaung
Maram
Homalin
Nantaleik R.
Chindwin R.
Upper Chindwin
Mali Hka
Fort Hertz
Lake Indawgyi
Hukawng Valley
Malingwan
Hpungan
Hkamti
Singkaling Hkamti
Brahma Kund
Saikhoa Ghat
Sadiya
Chongkham
Tinsukia
Margherita
Jaipur
Makum
Dihing R.
Dihing R.
Dibang R.
Sisseri R.
Lohit R.
Dapha Bum
Hkakabo Razi
Rima
Yembung
Rotung
Pasighat
Nizamghat
Dening
Mipi
Kobo
Dhemaji
N. Lakhimpur
Dhakuakhana
Harmati
Moran
Sonari
Sibsagar
Sibsagar Road
Amguri
Nazimara
Mariani
Titabar
Golaghat
Furkating
Bokakhat
Dergaon
Kakilamukh
Negriting
Gamirighat
Dikrai
Chutia
Behiating
Bishnath
Dhansirimukh
Dhansiri R.
Barpathar
Mokokchung
Wokha
Dimapur
Manipur Road
Lumding
Assam Bengal Railway
Barak R.
Tizu R.
Iril R.
Chindwin R.
Manipur R.
Sonai R.
Sonbarsa
Helinsu
Nantaleik R.
Mao
Isompa Tract
Fort Keary
Tiau R.
Kolodyne R.
Thenzawl
Tiorei R.
Lungleh
Demagiri
Tuipangkulk
Chittagong
Padma R.
Fr. Chittagong 147 m.
Fr. Calcutta 280 m.
Jamuna R.
Brahmaputra R.
Mymensingh
Sylhet Surma R.
Kopili R.
Brahmaputra River
Jogighopa
Barpetā
Gauripur
Goalpara
Lakhipur
Damra
Boko
Nongpoh
Jagi Road
Rahā
Chāparmukh
Jamunāmukh
Sāmaguri
Nowgong
Hājo
Amingaon
Palāsbari
Pandu
Mangaldai
Kharupatlaghat
Tangla
Darranga
Dewangiri
Udālguri
Dhekājuli
Bālipāra
Singrio
Tezpur
Silghāt
Kaisaigaon
Rangia
Halbari
Barama
Sidli
Bengal Railway
Easteern
Sankosh R.
Manas R.
Buxa
Phari Dzong
Yatung
Pārō
Punāka
Gāngtok
Amo Chu
Mo Chu
Mati Chu
Bumtang
Trongsa
Towang
Towang Chu
Lhobrak R.
Lhakhang Dzong
Tsona Dzong
Trashigong Dzong
Shonga Dzong
Dirang Dzong
Rupa
Bhareli R.
Subansiri R.
Dikalmukh
Gohpur
Kamalabari
Majuli
Batati
Dikhonmukh
Disangmukh
Dihingmukh
Dihing R.
Chowang
Jaipur
Tirap
Deningam
Luhit R.
Sangpura
Brahma Kund
Saikhoa Ghat
Sadiya
Chongkham
Tinsukia
Margherita
Makum
Dibru Sadiya R.
Dibrugarh
Dobang
Hkakabo Razi
Rima
Mali Hka
Fort Herts
Lake Indawgyi
Hukawng Valley
Malingwan
Hpungan
Hkamti
Singkaling Hkamti
Brahma Kund
Saikhoa Ghat
Sadiya
Chongkham
Tinsukia
Margherita
Jaipur

VII

I Sette Distretti Ecclesiastici

col Centro dal quale dipendono attualmente

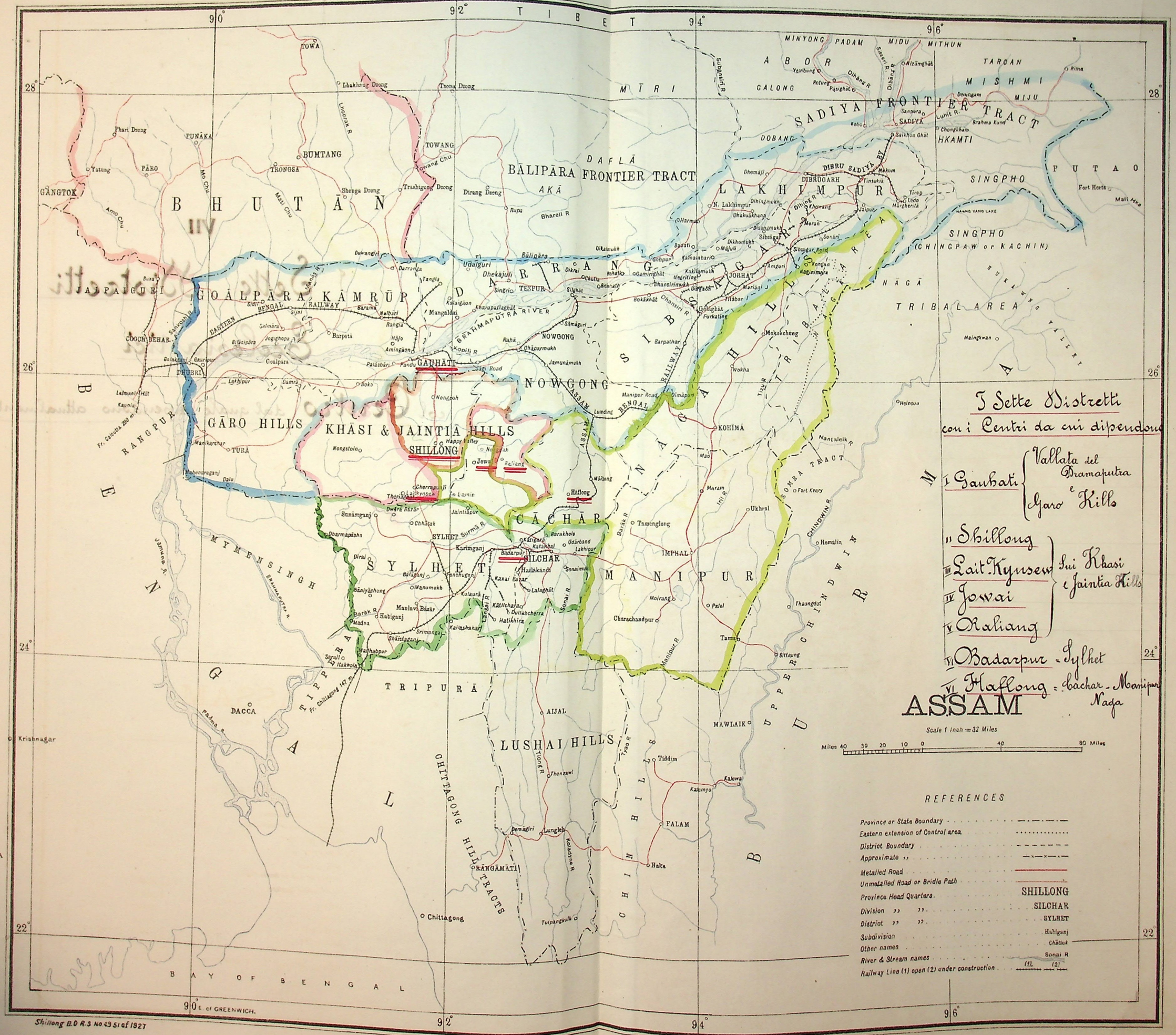

ASSAM
Scale 1 inch = 32 Miles
Miles 40 30 20 10 0 40 80 Miles
I Sette Distretti
con i Centri da cui dipendono
I Gauhati { Vallata del Bramaputra e Garo Kills
II Shillong
III Lait Kynsew
IV Jowai
V Raliang
} Sui Khasi e Jaintia Kills
VI Badarpur = Sylhet
VII Haflong = Cachar - Manipur Naga
REFERENCES
Province or State Boundary
Eastern extension of Control area
District Boundary
Approximate ,,
Metalled Road
Unmetalled Road or Bridle Path
Province Head Quarters SHILLONG
Division ,, ,, SILCHAR
District ,, ,, SYLHET
Subdivision Habiganj
Other names Chāttuk
River & Stream names Sonai R
Railway Line (1) open (2) under construction (1) (2)
TIBET
BHUTĀN
BĀLIPĀRA FRONTIER TRACT
SADIYA FRONTIER TRACT
LAKHIMPUR
GOĀLPĀRA KĀMRŪP
DARRANG
SIBSĀGAR
NOWGONG
GĀRO HILLS
KHĀSI & JAINTIĀ HILLS
SHILLONG
CĀCHĀR
SYLHET
MANIPUR
LUSHAI HILLS
TRIPURĀ
CHITTAGONG HILL TRACTS
BAY OF BENGAL
BENGAL
BURMA
GAUHATI
SILCHAR
JORHAT
DIBRUGARH
SADIYA
TEZPUR
NOWGONG
KOHĪMĀ
IMPHAL
AIJAL
MAWLAIK
FALAM
Haka
Tiddim
Lungleh
RĀNGĀMĀTI
Chittagong
DACCA
CALCUTTA
Krishnagar
Shillong B.D.R.S No 49 51 of 1927